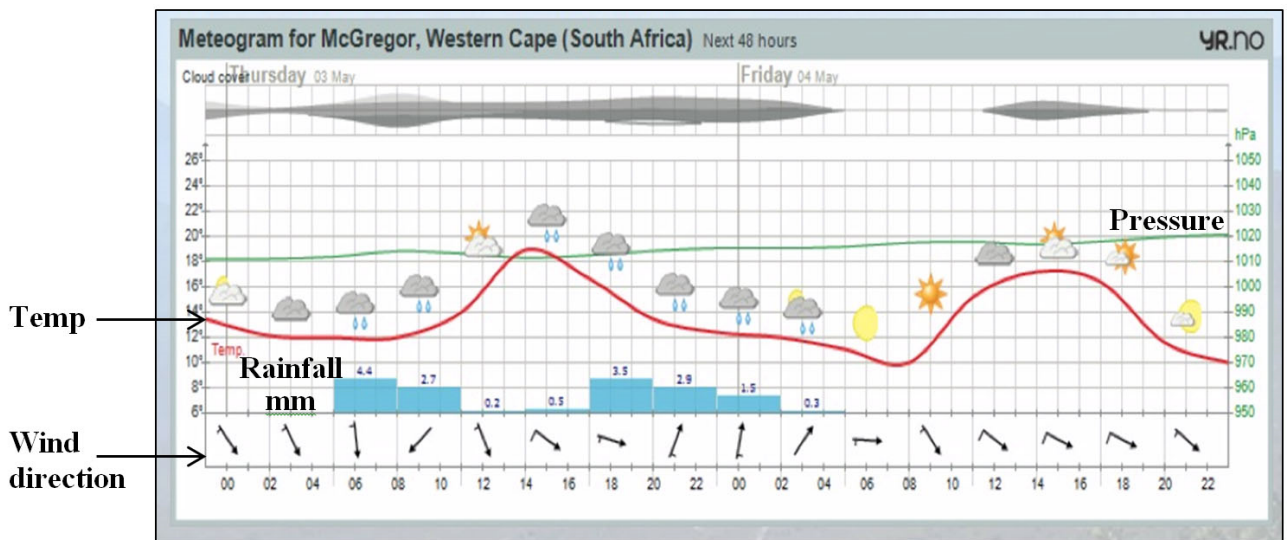


Figure 3: Meteogram for McGregor, 3 and 4 May 2012 – Question 1.2



[Source: <www.weatherphotos.co.za>]

Photograph 1: A typical landform in the Free State – Question 2.4



[Examiner's photograph]

Photograph 2: A street scene in Bangkok – Question 2.5.4



[Examiner's photograph]

Figure 12: Storm path of Typhoon Megi – Question 3.2




[Adapted from: <www.en.wikipedia.org>]

Photograph 3: Franschhoek Valley in the Western Cape taken in the early morning in winter – Question 3.3



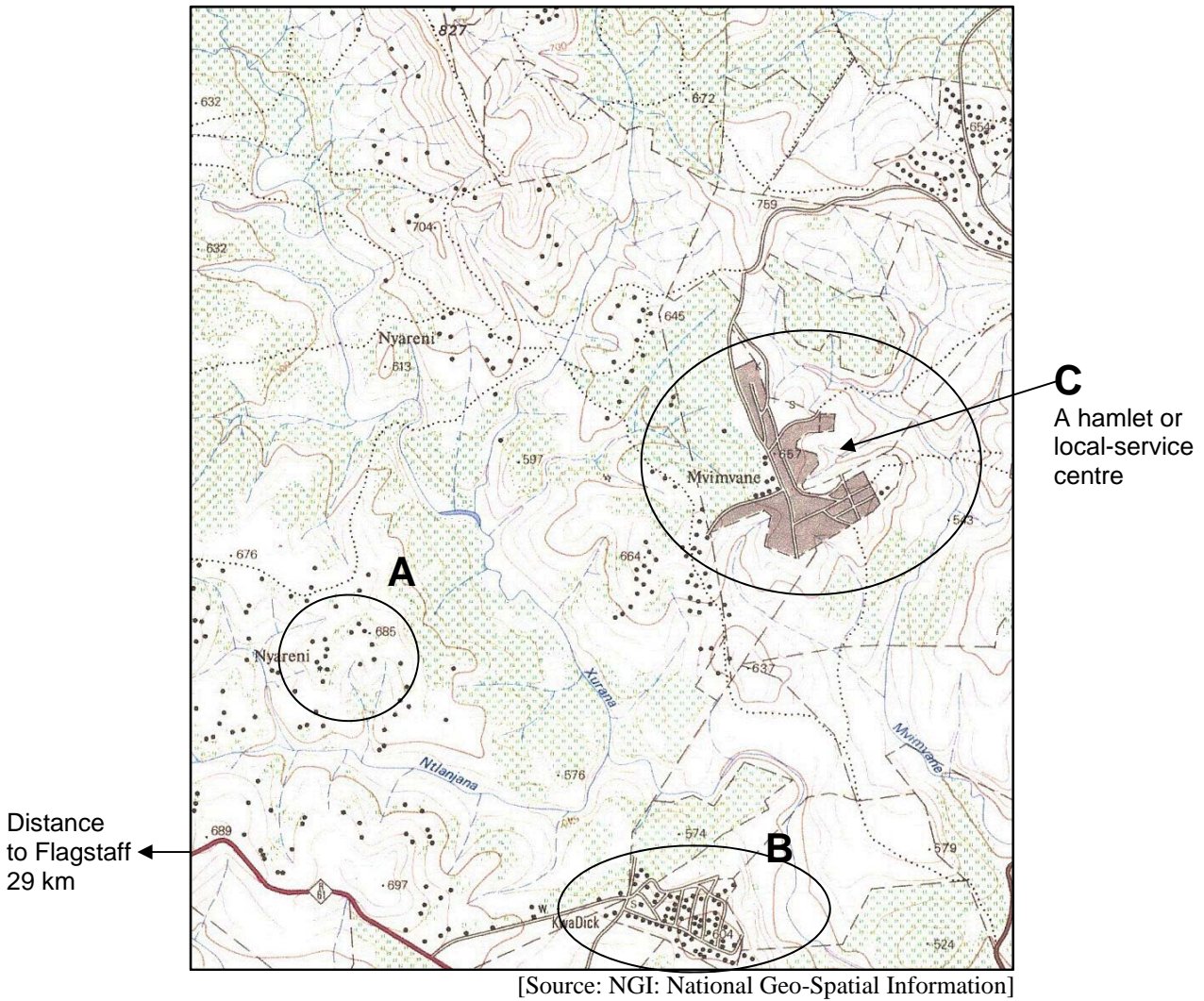
[Examiner's Photograph]

Photograph 4: Mountain Sanctuary Park north of Johannesburg – Question 3.4



[Examiner's Photograph]

Figure 14: Settlements near Flagstaff in the Eastern Cape – Question 4.2



Photograph 5: School at settlement B, KwaDick in Figure 14 – Question 4.2



[Source: L Gavine 2011]

Photograph 6: Farm near Swellendam, Western Cape – Question 5.2



[Examiner's Photograph]